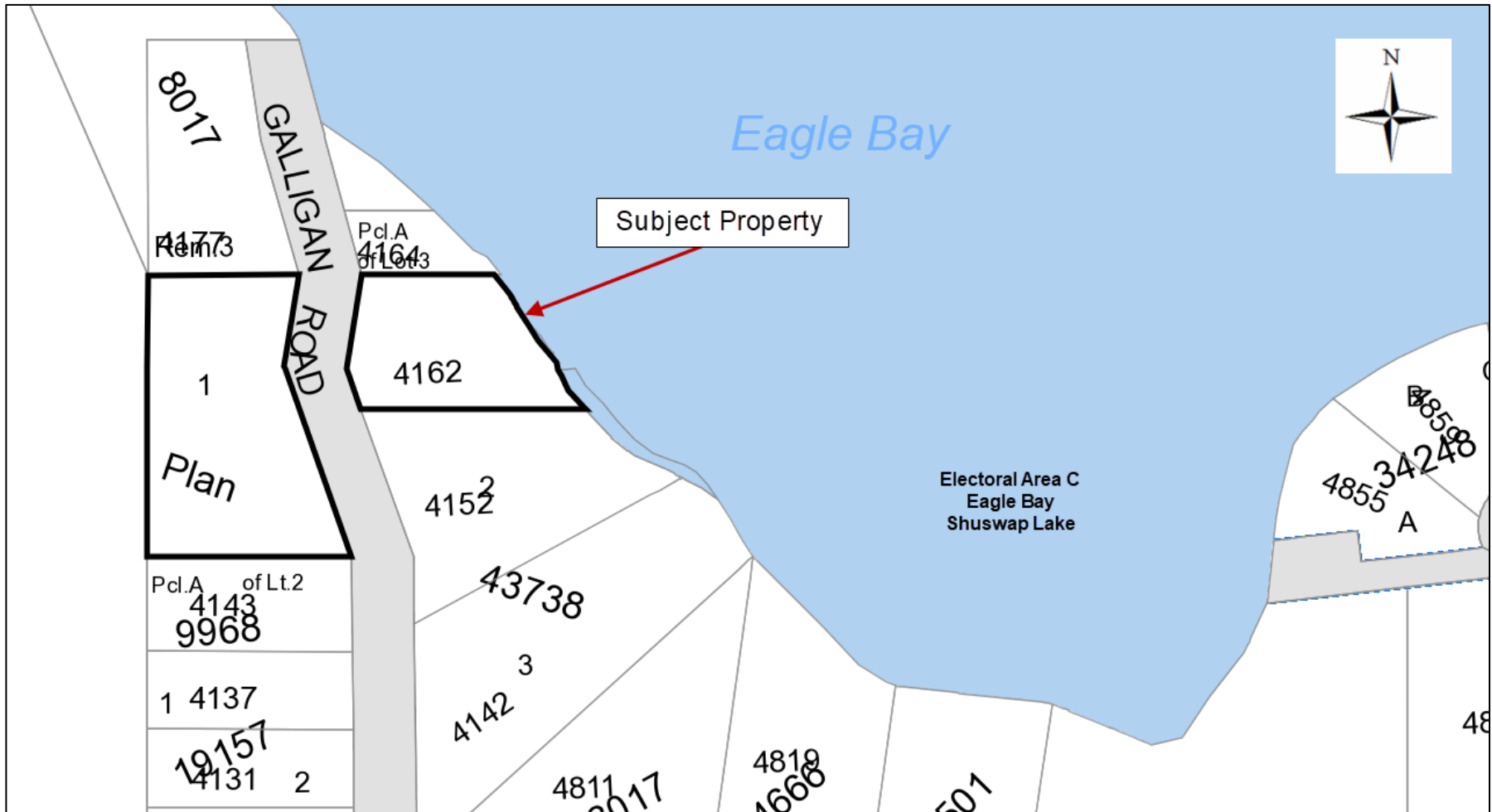
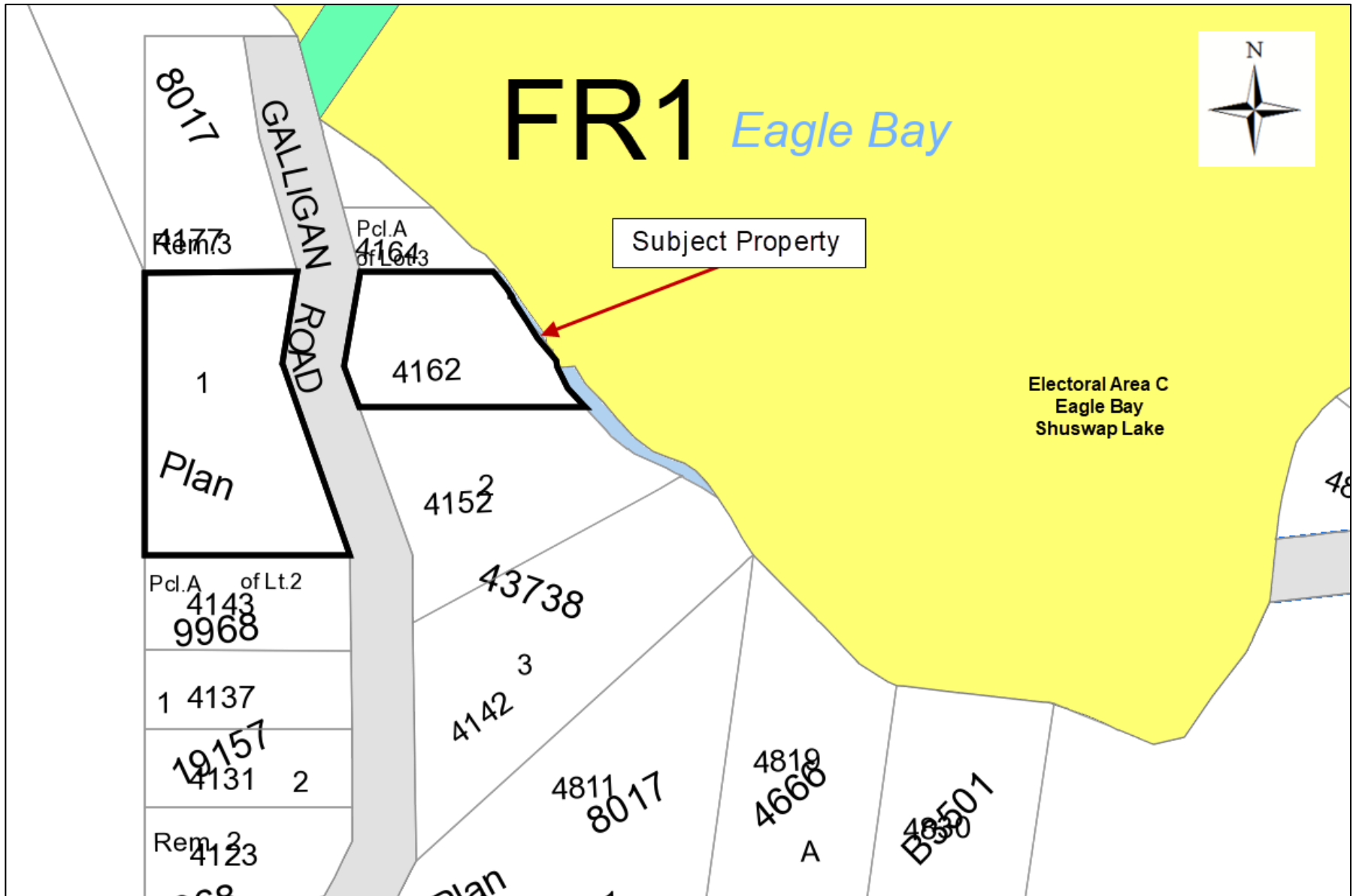




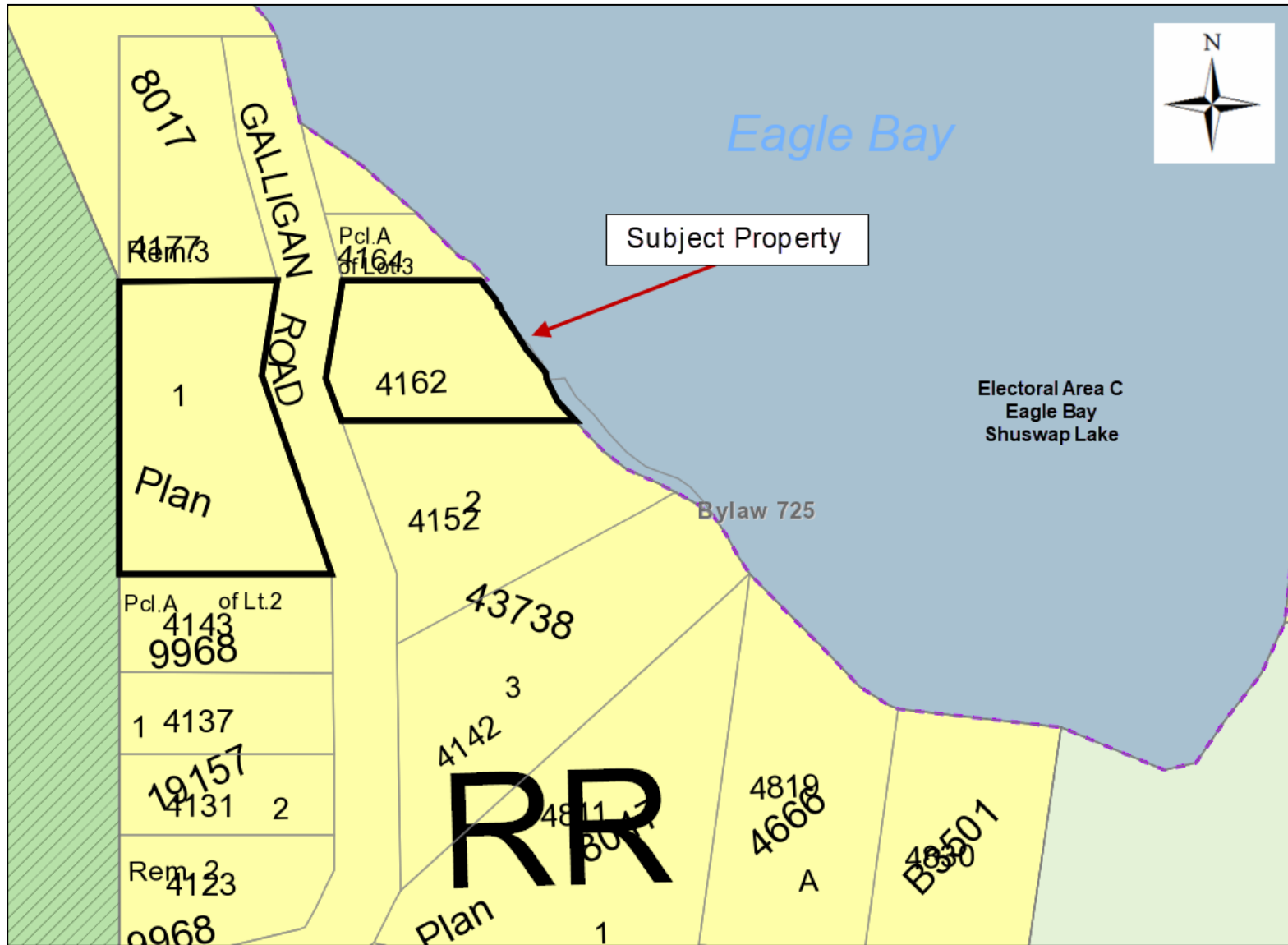
# Location



Lakes Zoning



OCP



# Site Plan

## CSRD Mapping



Jan 31, 2018

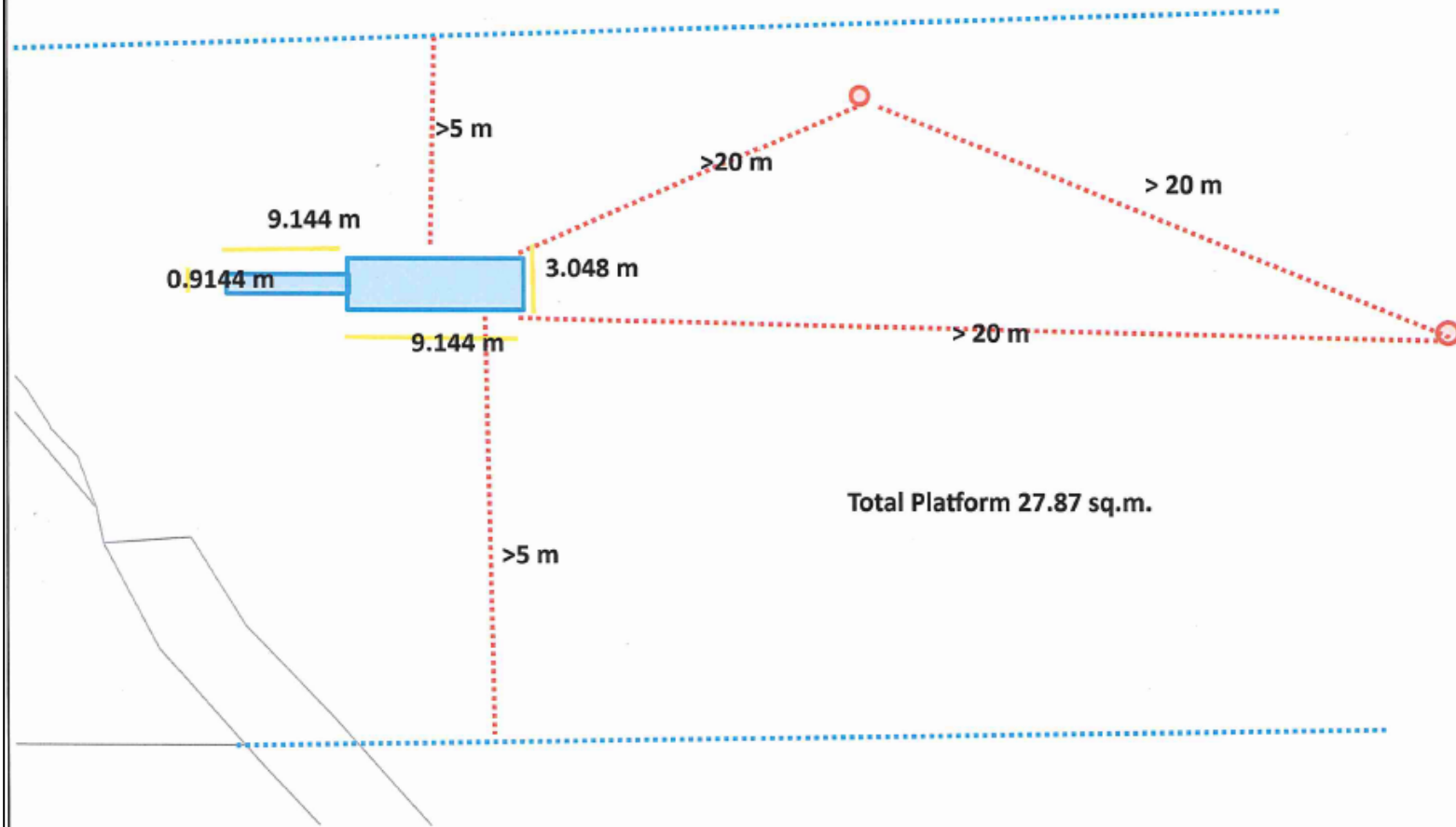
This map is a user generated static output from an Internet mapping site and is for reference only. Data layers that appear on this map may or may not be accurate, current, or otherwise reliable. Not to be used for navigation.



Scale 1: 564



## Map Notes





Orthophoto





# Shuswap Watershed Inventory Mapping

